


















AGROMETEOROLOGÍA
 RED AGROMETEOROLÓGICA DE INIA

RESUMEN SEMANAL
LA ARAUCANÍA, LOS RÍOS Y LOS LAGOS

22 al 28 de Agosto

| Estación, Comuna | Temperatura °C | | | Evapotranspiración | | | Grados Día Base 10 | | | Precipitación 2021 a la Fecha | | |
|---------------------|-----------------------------|------|------|--------------------|------|-------|--------------------|------|------|-------------------------------|--|--------|
| | MIN | MAX | HEL | SEM | ACUM | HIST | SEM | ACUM | HIST | 2024 | HIST | |
| LA ARAUCANÍA | San Luis, Curacautín | 0.2 | 6.5 | 5 | 0.7 | 456.6 | 465.3 | 0.0 | 2.7 | 4.0 | 2024  | 1213.0 |
| | Carillanca, Vilcún | 3.6 | 10.3 | 4 | 1.2 | 498.7 | 444.2 | 0.0 | 3.0 | 11.3 | 2024  | 887.0 |
| | Tranquente, Carahue | 4.0 | 10.5 | 0 | 0.8 | 414.7 | 405.2 | 0.0 | 6.5 | 17.7 | 2024  | 1137.7 |
| | Santa Adela, Nueva Imperial | 4.0 | 10.4 | 3 | 0.9 | 422.7 | 378.7 | 0.0 | 6.9 | 15.0 | 2024  | 664.6 |
| | Dominguez, Saavedra | 4.7 | 10.0 | 0 | 0.9 | 436.2 | 420.6 | 0.0 | 4.7 | 12.5 | 2024  | 965.4 |
| | Llollinco, Teodoro Schmidt | 4.7 | 9.8 | 2 | 0.7 | 422.4 | 407.0 | 0.0 | 5.5 | 11.0 | 2024  | 1070.1 |
| LOS RÍOS | Santa Carla, Los Lagos | 4.1 | 6.6 | 1 | 0.6 | 444.0 | 433.9 | 0.0 | 0.9 | 3.3 | 2024  | 1430.1 |
| | Las Lomas, Mafil | 3.8 | 8.2 | 2 | 0.6 | 410.6 | 392.3 | 0.0 | 3.5 | 11.2 | 2024  | 1193.4 |
| | Austral, Valdivia | 3.4 | 8.8 | 1 | 0.7 | 471.6 | 446.5 | 0.0 | 1.1 | 11.9 | 2024  | 1704.5 |
| | Lago Verde, Paillaco | 3.0 | 7.0 | 0 | 0.6 | 443.3 | 430.8 | 0.0 | 1.3 | 4.1 | 2024  | 1172.0 |
| | Palermo, La Unión | 2.6 | 9.9 | 1 | 0.7 | 394.2 | 411.3 | 0.0 | 1.0 | 8.5 | 2024  | 835.1 |
| | El Cardal, Río Bueno | 1.6 | 9.2 | 2 | 0.7 | 406.2 | 397.8 | 0.0 | 1.4 | 8.1 | 2024  | 823.7 |
| LOS LAGOS | Remehue, Osorno | 0.6 | 9.6 | 1 | 0.7 | 378.6 | 387.4 | 0.0 | 1.3 | 11.7 | 2024  | 837.9 |
| | Desagüe Rupanco, Puyehue | 2.8 | 7.4 | 0 | 0.7 | 390.9 | 367.8 | 0.0 | 0.3 | 3.2 | 2024  | 1059.0 |
| | La Pampa, Purranque | 0.7 | 9.9 | 3 | 0.8 | 435.5 | 385.9 | 0.0 | 0.0 | 8.3 | 2024  | 725.2 |
| | Polizonas, Fresa | -1.5 | 10.6 | 4 | 0.8 | 397.2 | 374.8 | 0.0 | 0.0 | 4.5 | 2024  | 770.2 |
| | Los Canelos, Los Muermos | 0.9 | 10.4 | 0 | 0.7 | 360.6 | 378.6 | 0.0 | 0.9 | 4.7 | 2024  | 922.1 |
| | Butalcura, Dalcabue | -1.1 | 8.8 | 4 | 0.6 | 315.8 | 311.6 | 0.0 | 0.0 | 1.2 | 2024  | 1709.3 |

| | |
|--|-----------------------------------|
| SEM | ACUMULADO EN LA SEMANA |
| ACUM | ACUMULADO A LA FECHA |
| HIST | HISTÓRICO A LA FECHA |
| EVAPOTRANSPIRACIÓN Y GRADOS DÍA | TEMPORADA DESDE JULIO HASTA ABRIL |
| www.agrometeorologia.cl | |

